

SCALE:
1:500

Contains Ordnance Survey data.
© Crown copyright and database rights 2022. 100019783

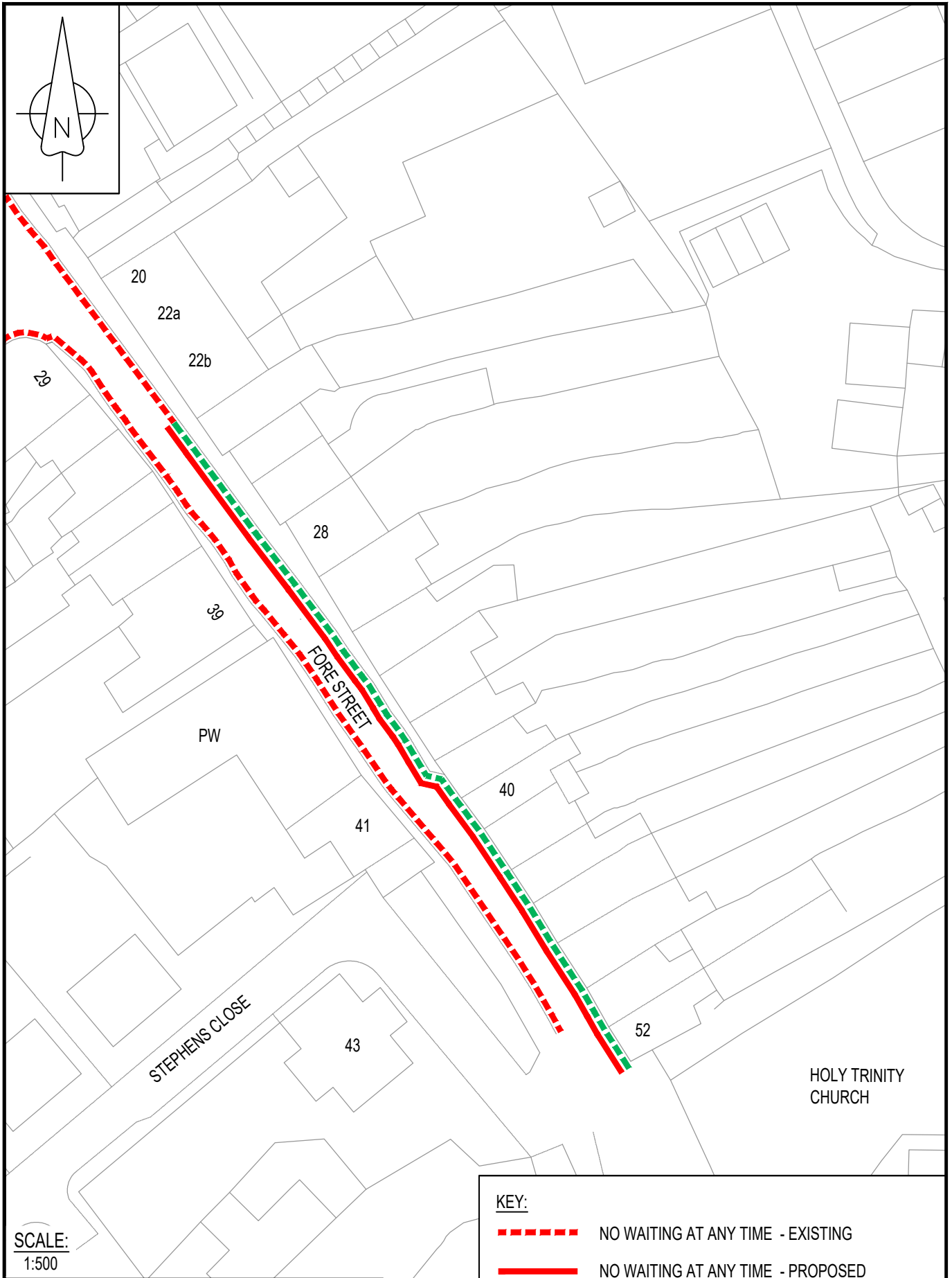
KEY:

	NO WAITING AT ANY TIME - EXISTING
	NO WAITING AT ANY TIME - PROPOSED
	BUS STOP CLEARWAY 7am-7pm NO STOPPING EXCEPT BUSES
	NO WAITING MON-SAT 11am-4pm - EXISTING
	GOODS VEHICLES LOADING ONLY MON - SAT 7am - 11am - EXISTING
	GOODS VEHICLES LOADING ONLY MON - SAT 7am - 12pm MIDDAY - PROPOSED
	LIMITED WAITING MON-SAT 9am - 4pm 30 MINS NO RETURN WITHIN 30 MINUTES - EXISTING



TITLE: WEST DEVON HATOC
CHAPEL STREET/ FORE STREET,
BERE ALSTON
244705, 066870




FIGURE No: ENV5940-01.1



SCALE:
1:500

Contains Ordnance Survey data.
© Crown copyright and database rights 2022. 100019783

KEY:

-  NO WAITING AT ANY TIME - EXISTING
-  NO WAITING AT ANY TIME - PROPOSED
-  NO WAITING MON-SAT 9am-6pm - EXISTING



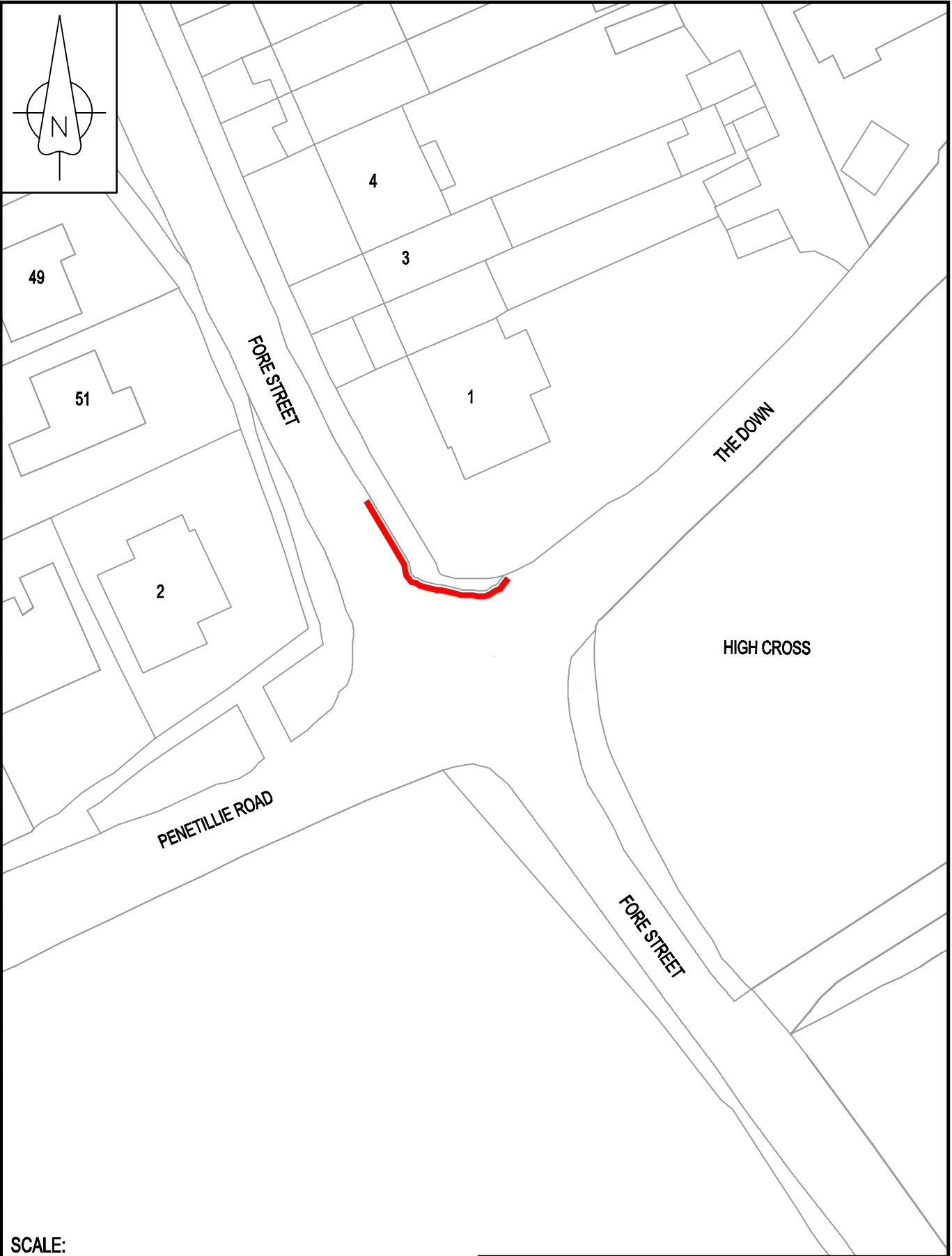
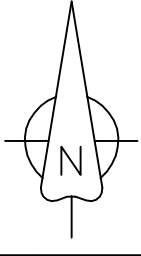
TITLE:

WEST DEVON HATOC
FORE STREET, BERE ALSTON
244802, 066696

FIGURE No:

ENV5940-03

File name C:\USERS\NIRK02997\DESKTOP\PIRAHUL\UKHATOC\WORKING DRAWINGS\ADVERTISING PLANS\WEST DEVON\ENV5940-04-HIGH CROSS CROSSROAD, BERE ALSTON.DWG, printed on Wednesday, March 23, 2022 3:32:24 PM, by Kanjety, Rahul



SCALE:
NTS

Contains Ordnance Survey data.
© Crown copyright and database rights 2022. 100019783

KEY:

 NO WAITING AT ANY TIME - PROPOSED

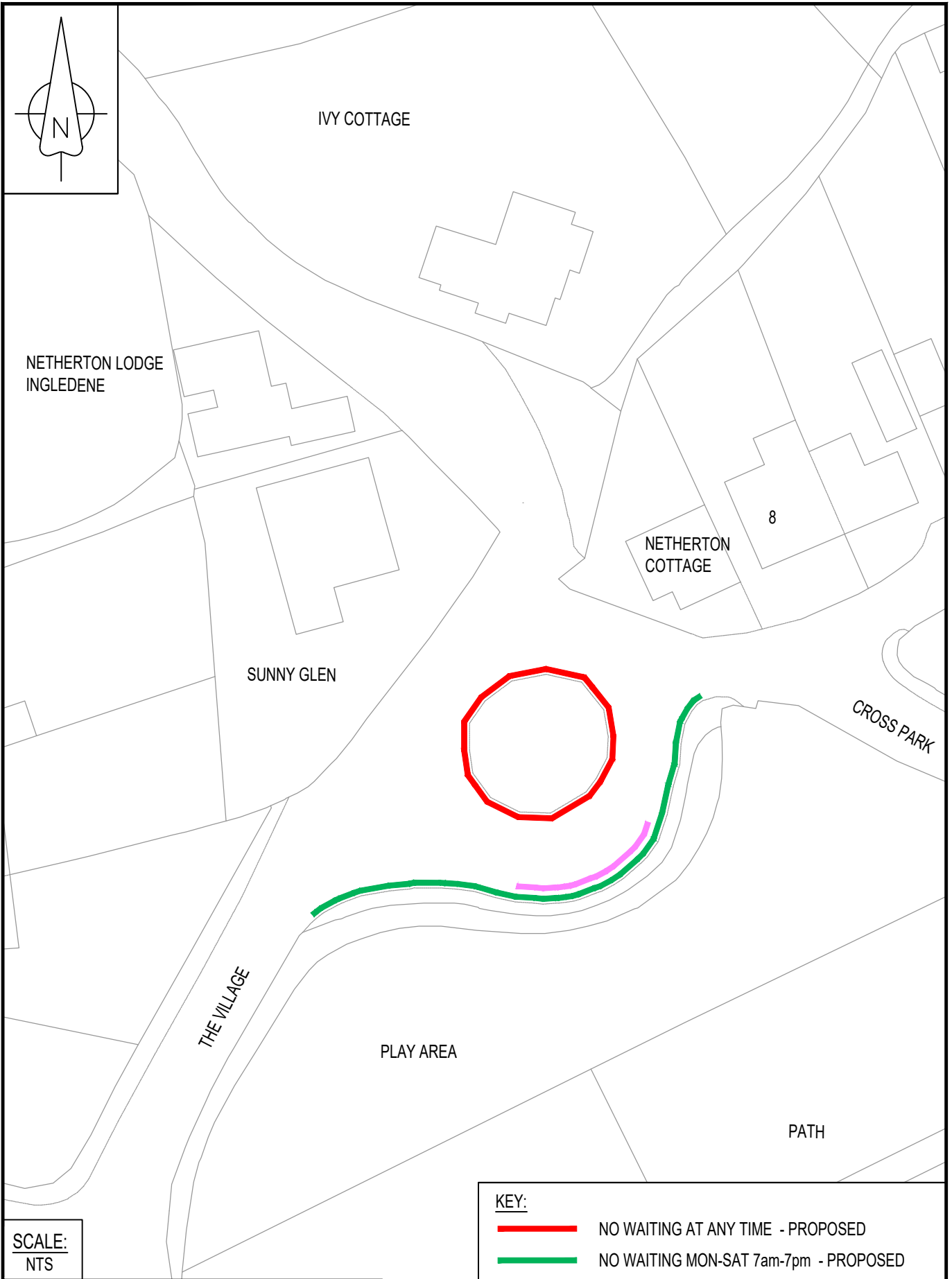


TITLE:

WEST DEVON HATOC
HIGH CROSS CROSSROAD,
BERE ALSTON
244888, 066527




FIGURE No:

ENV5940-04



SCALE:
NTS

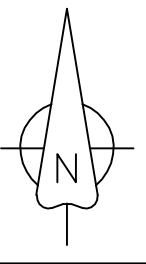
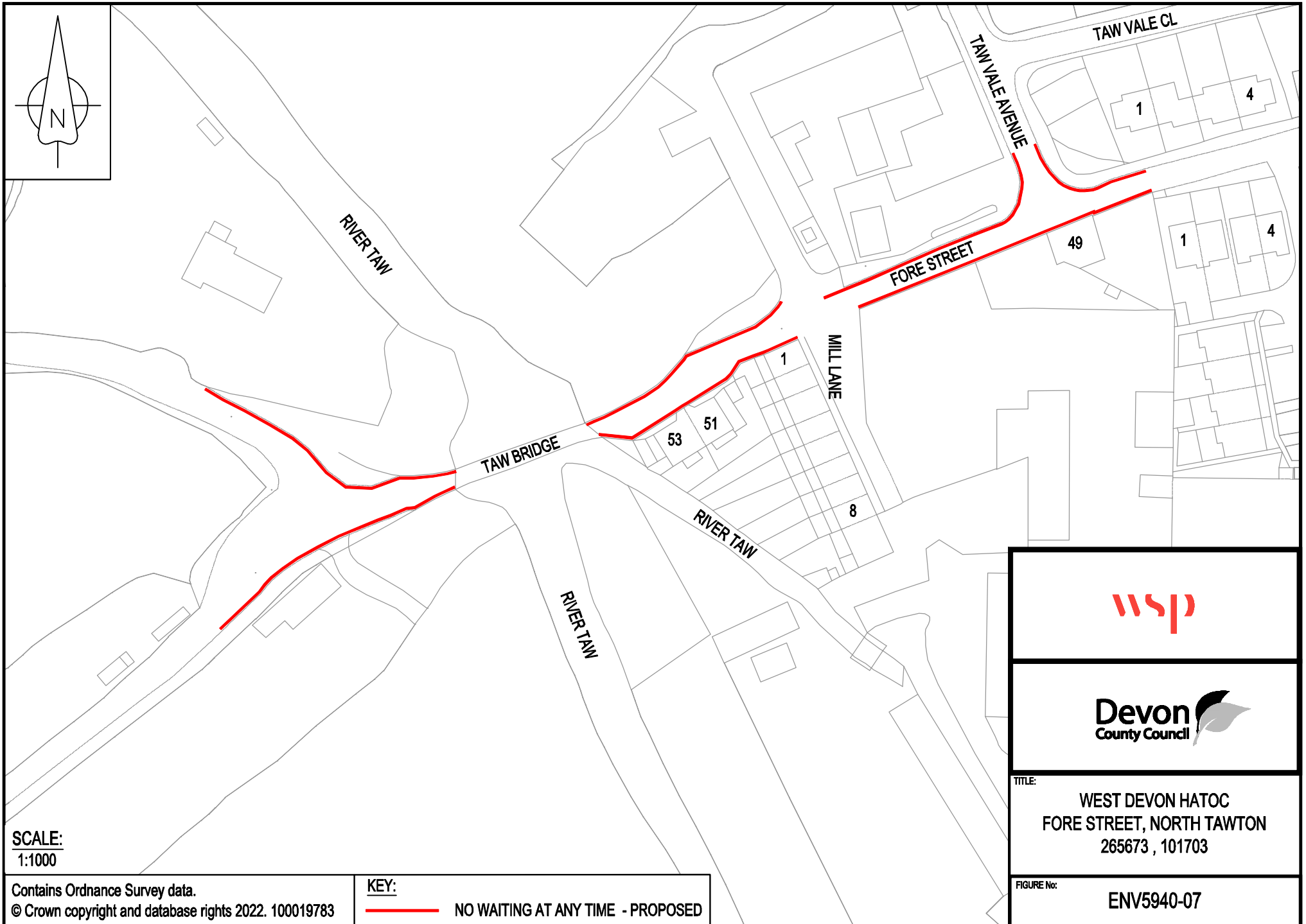
Contains Ordnance Survey data.
© Crown copyright and database rights 2022. 100019783

KEY:	
	NO WAITING AT ANY TIME - PROPOSED
	NO WAITING MON-SAT 7am-7pm - PROPOSED
	MANDATORY BUS STOP MON - SAT 7am - 7pm - PROPOSED



TITLE: WEST DEVON HATOC
ROAD FROM UPPATON HOUSE TO SUNNY
GLEN, BUCKLAND MONACHORUM
248985, 068502

FIGURE No:
ENV5940-05



SCALE:
1:1000

Contains Ordnance Survey data.
© Crown copyright and database rights 2022. 100019783

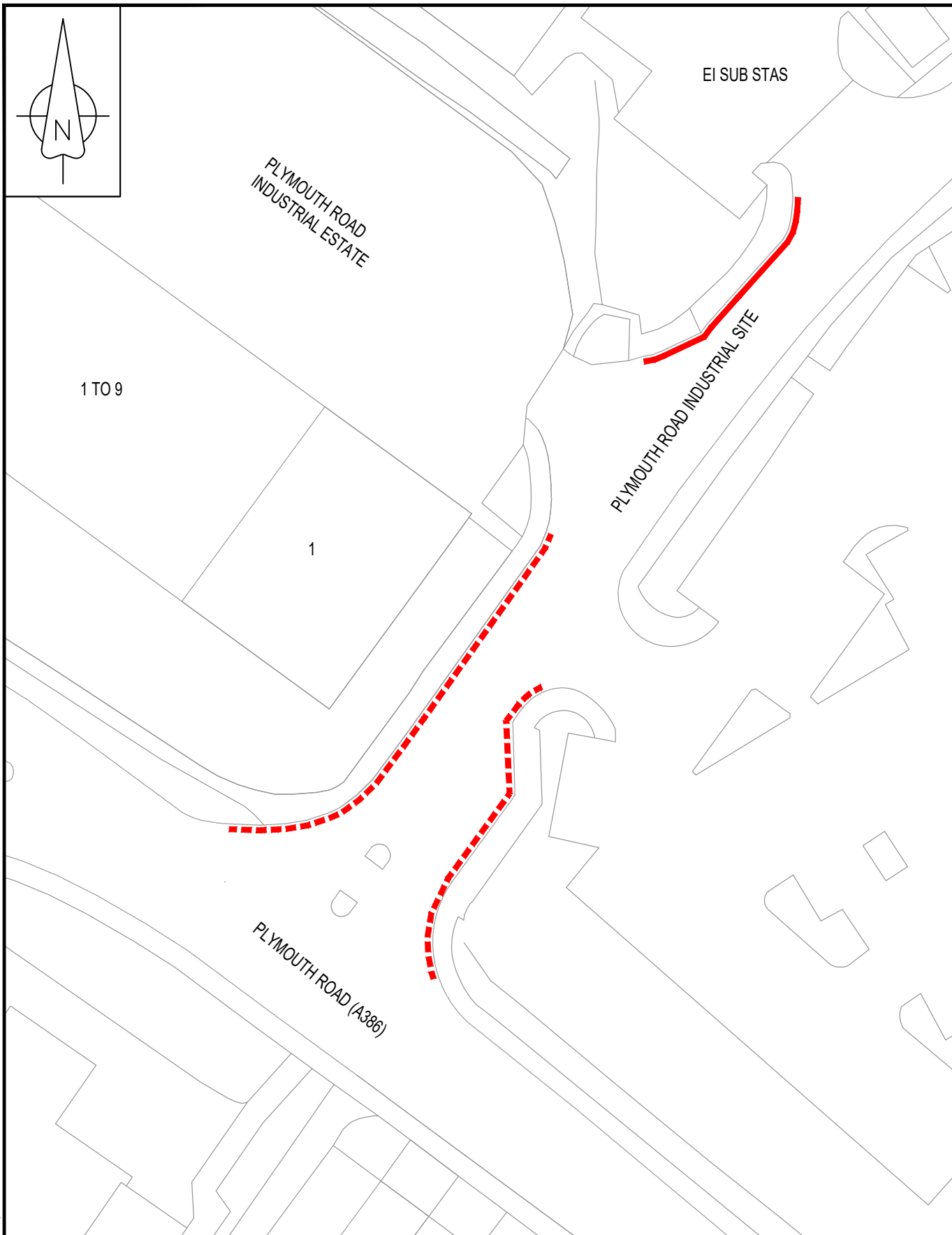
KEY:
——— NO WAITING AT ANY TIME - PROPOSED





TITLE:
 WEST DEVON HATOC
 FORE STREET, NORTH TAWTON
 265673 , 101703

FIGURE No:
 ENV5940-07



SCALE:
1:500

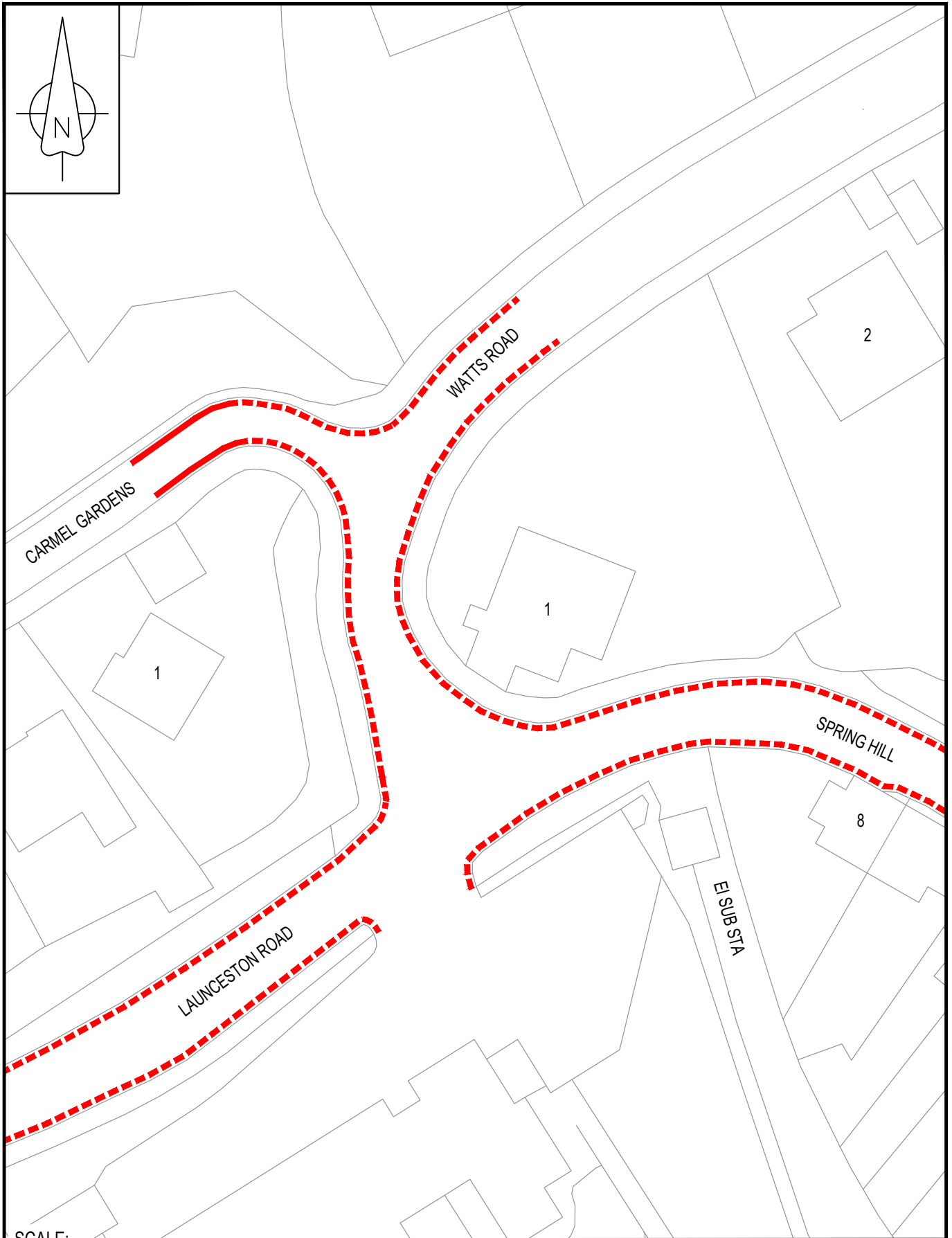
Contains Ordnance Survey data.
© Crown copyright and database rights 2022. 100019783

KEY:
- - - NO WAITING AT ANY TIME - EXISTING
— NO WAITING AT ANY TIME - PROPOSED



TITLE:
WEST DEVON HATOC
PLYMOUTH ROAD INDUSTRIAL SITE,
TAVISTOCK
248027 , 073173

FIGURE No:
ENV5940-08



SCALE:
1:500

Contains Ordnance Survey data.
© Crown copyright and database rights 2022. 100019783

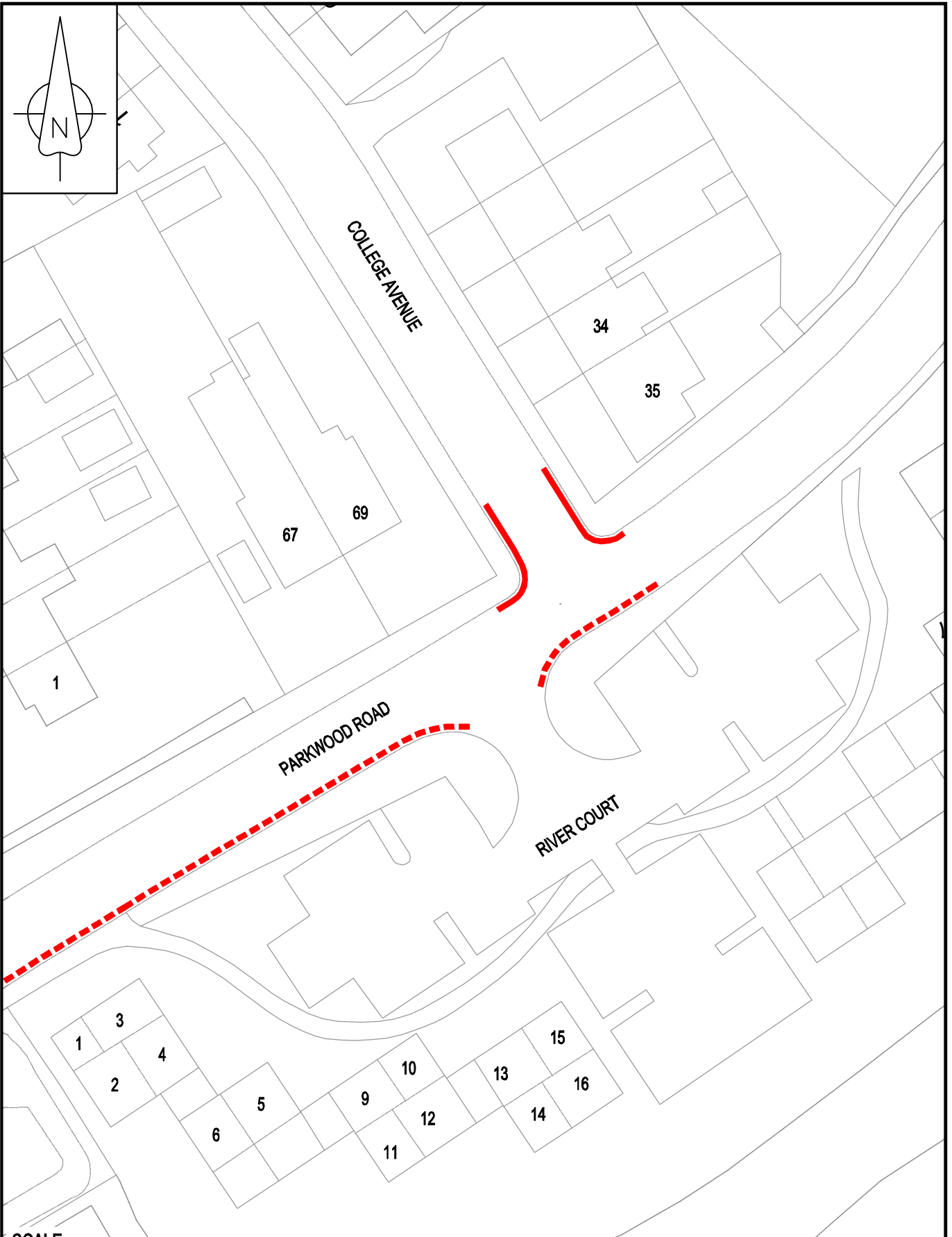
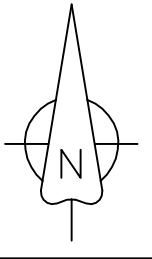
KEY:
- - - - - NO WAITING AT ANY TIME - EXISTING
————— NO WAITING AT ANY TIME - PROPOSED



TITLE:
WEST DEVON HATOC
CARMEL GARDENS, TAVISTOCK
247501 , 074222

FIGURE No:
ENV5940-09



File name C:\70123487-70086943-DEVON - 21032 - M5 JUNCTION 28 MAJOR IMPROVEMENT\03 WIP\HATOC\WEST DEVON\ENV5940-10-COLLEGE AVENUE_TAVISTOCK.DWG, printed on Wednesday, March 23, 2022 5:11:46 PM, by Saravanan, Govindhasamy



SCALE:
1:500

Contains Ordnance Survey data.
© Crown copyright and database rights 2022. 100019783

KEY:

-  NO WAITING AT ANY TIME - EXISTING
-  NO WAITING AT ANY TIME - PROPOSED



TITLE:

WEST DEVON HATOC
COLLEGE AVENUE, TAVISTOCK
248856 , 074761

FIGURE No:

ENV5940-10